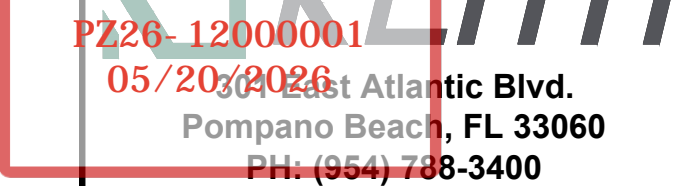


PZ26-12000001
04/01/2026



PZ26-12000001
05/20/2026
304 East Atlantic Blvd.
Pompano Beach, FL 33060
PH: (954) 788-3400

Florida Engineering Business License: CA7928
Florida Surveyor and Mapper Business License: LB6860
Florida Landscape Architecture Business License: LC260004

[illegible]

PRELIMINARY PLAN
NOT FOR CONSTRUCTION

THESE PLANS ARE NOT FULLY PERMITTED
AND ARE SUBJECT TO REVISIONS MADE
DURING THE PERMITTING PROCESS.

RESPONSIBILITY FOR THE USE OF THESE
PLANS PRIOR TO OBTAINING PERMITS FROM
ALL AGENCIES HAVING JURISDICTION OVER
THE PROJECT WILL FALL SOLELY UPON THE
USER.

ISSUE DATE: 02/25/2026

DESIGNED BY: SL, KU

DRAWN BY: KU, EZ

CHECKED BY:	SL, KU
-------------	--------

BID-CONTRACT:	
----------------------	--

PAUL H. WEINBERG, PLA
FLORIDA REG. NO. LA6666804
(FOR THE FIRM)

CLIENT

**RP
POMPANO
LLC**

PROJECT	
---------	--

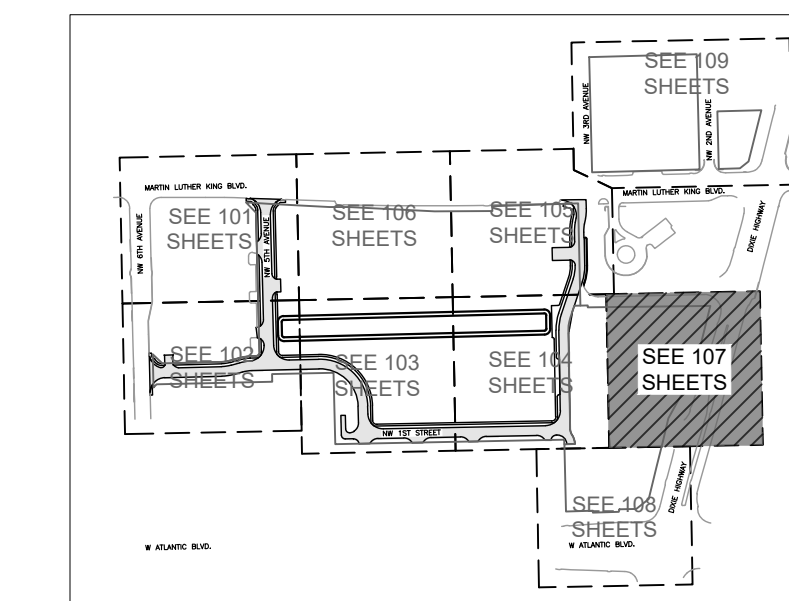
DOWNTOWN POMPANO

SHEET TITLE

PLANTING PLAN

**SHEET
NUMBER** **LP-107**

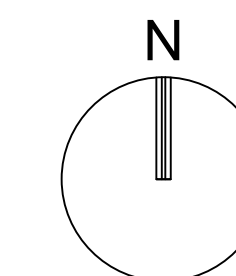
PROJECT NUMBER	15083.00
----------------	----------




KEY PLAN

MATCH LINE: REF. SHEET LP-104

MATCH LINE: REF. SHEET LP-108



GRAPHIC SCALE



A horizontal scale bar with alternating black and white segments. It is marked with '0' at the left end and '20' at the right end.

SCALE: 1" = 20'

NOTE: PRINTED DRAWING SIZE
MAY HAVE CHANGED FROM
ORIGINAL. VERIFY SCALE USING
BAR SCALE ABOVE.

Drawing name: H:\15083.00 - DOWNTOWN POMANO - RP DEVELOPMENT LLC\LANDSCAPE ARCHITECTURE\CAD\15083.00-LP-1XX.dwg

[illegible]